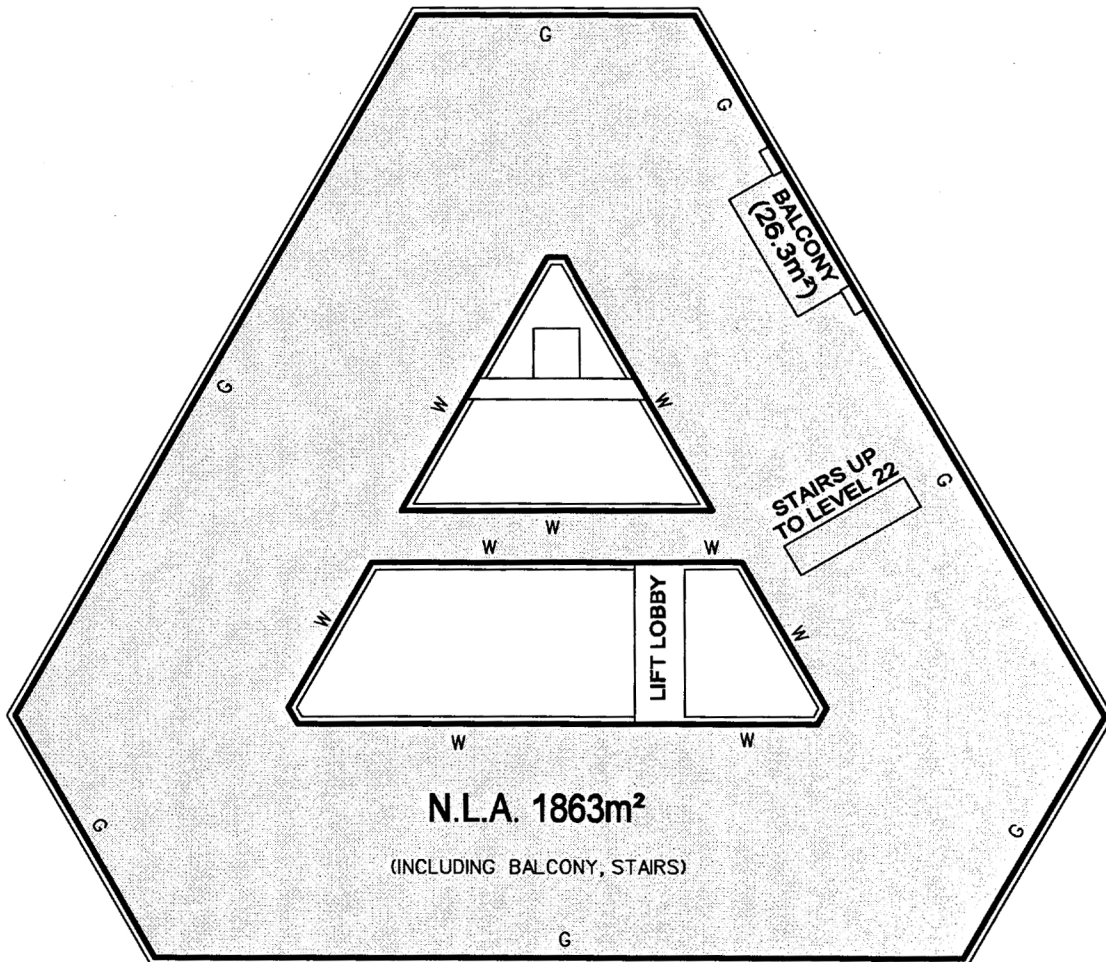
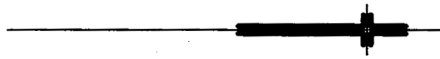


PLAN
SHOWING NET LETTABLE AREA
LEVEL 21 - TOWER 1
No.201 SUSSEX STREET, DARLING PARK
CITY OF SYDNEY


1:400



SUSSEX STREET

G - DENOTES INSIDE FACE OF GLASS
W - DENOTES INSIDE FACE OF WALL

AREA SHOWN HEREON REPRESENTS THE NET LETTABLE AREA MEASURED & CALCULATED IN ACCORDANCE WITH THE P.C.A. METHOD OF MEASUREMENT FOR LETTABLE AREAS. (1997 REVISION)


A.C. DOYLE, B.Surv (Hons), M.I.S. AUST.
REGISTERED LAND SURVEYOR

RYGATE & COMPANY PTY LIMITED
SURVEYORS

LEVEL 3, 81 YORK STREET, SYDNEY 2000
PHONE 9262 6800 FAX 9262 6843

ABN 61 001 204897

REF: 73350 L21A

DATE: 11/03/2009